Working with Communities and Business for Healthy Rivers

Ymddiriedolaeth Afonydd yr Hafren
Gwarchod a Gofalu am Ddalgylch yr Hafren
Severn Rivers Trust
Preserving and Caring for the Severn Catchment

WORKING WITH COMMUNITIES, BUSINESS AND GOVERNMENT FOR HEALTHY RIVERS

WWF

THE RIVERS TRUST

Westcountry Rivers Trust

Life

WaterLIFE

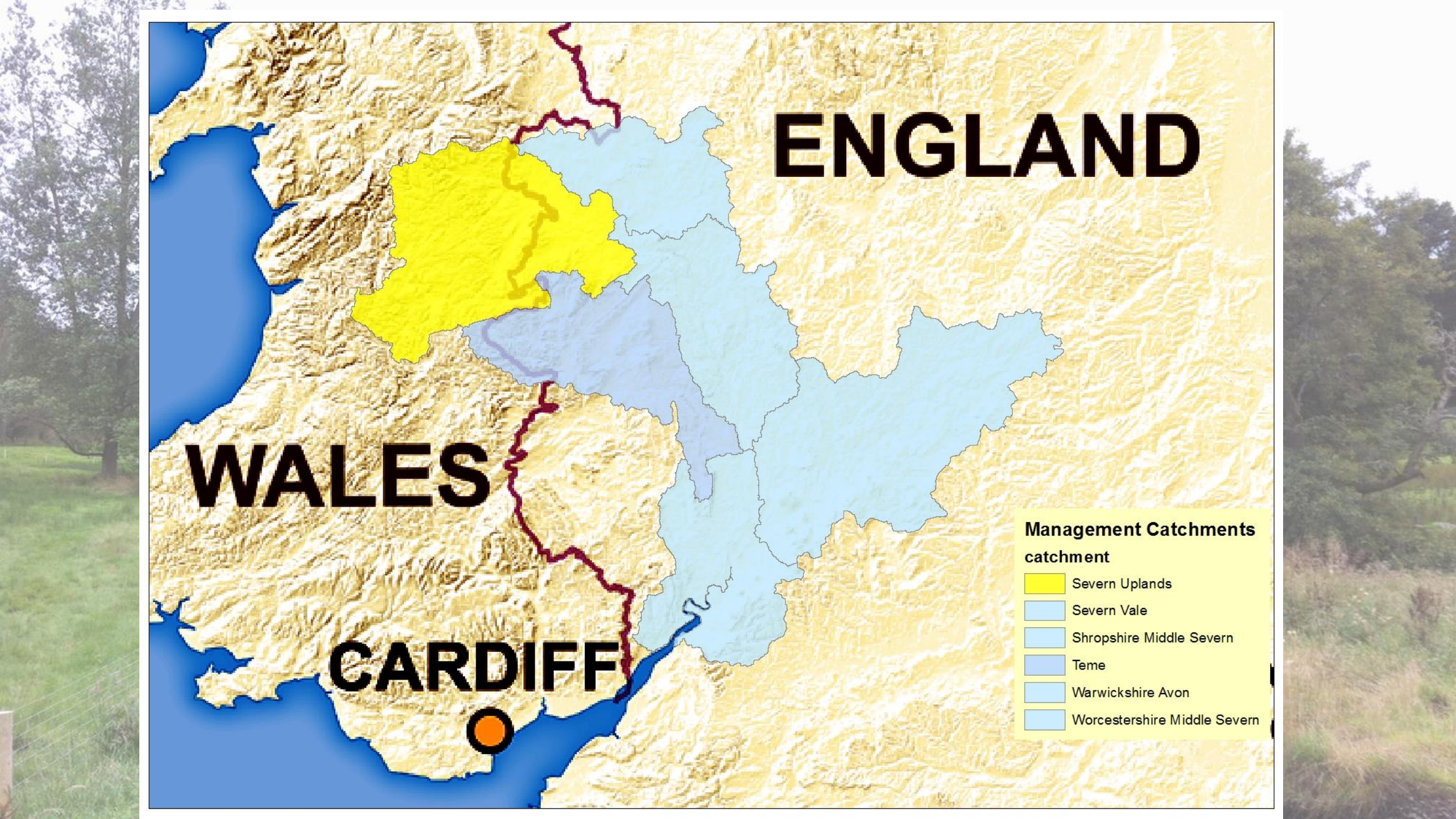
ENGLAND
WALES
CARDIFF
Management Catchments
catchment
Severn Uplands
Severn Vale
Shropshire Middle Severn
Teme
Warwickshire Avon
Worcestershire Middle Severn

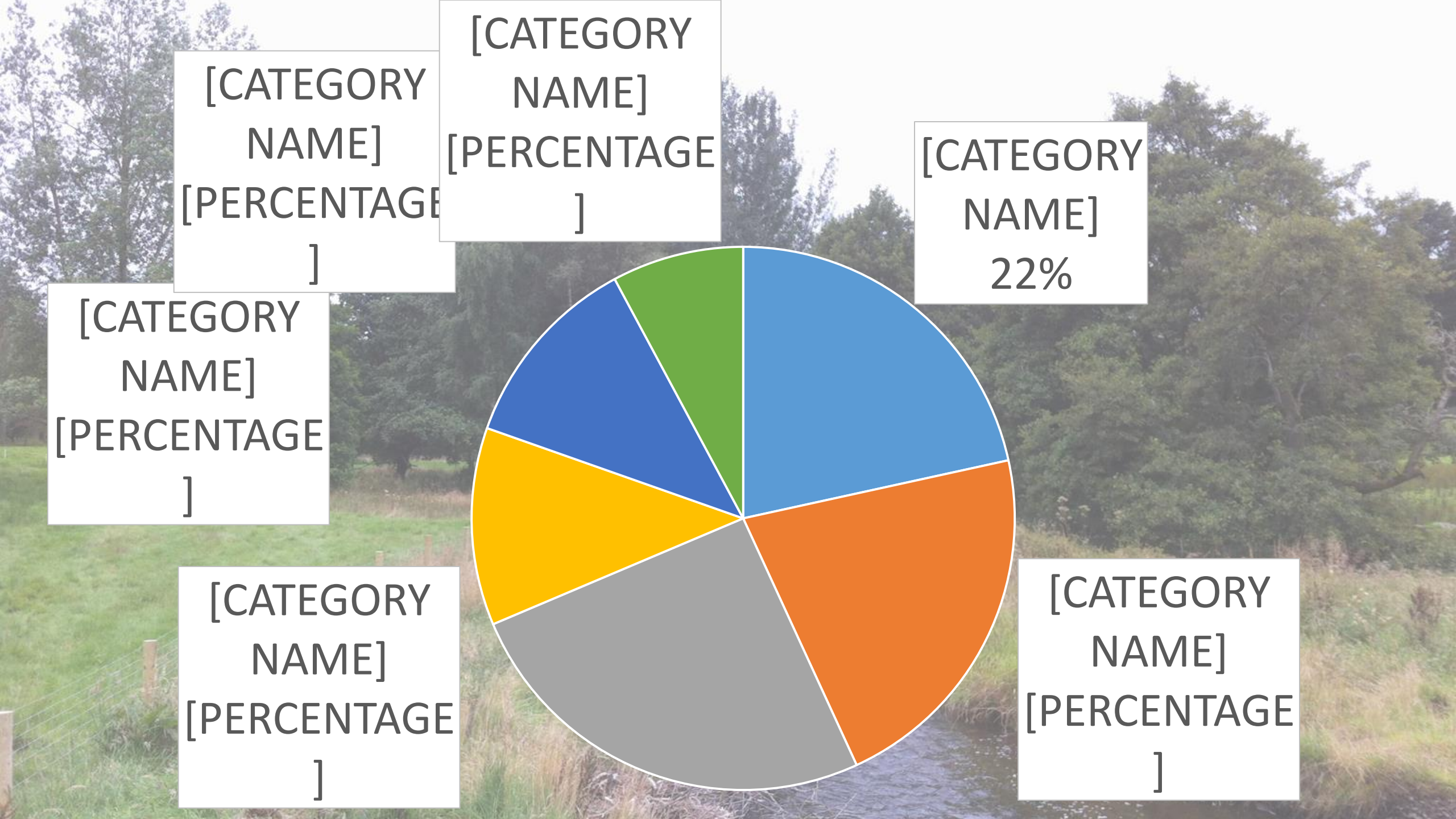
[CATEGORY NAME] [PERCENTAGE]
[CATEGORY NAME] [PERCENTAGE]
[CATEGORY NAME] [PERCENTAGE]
[CATEGORY NAME] 22%
[CATEGORY NAME] [PERCENTAGE]
[CATEGORY NAME] [PERCENTAGE]

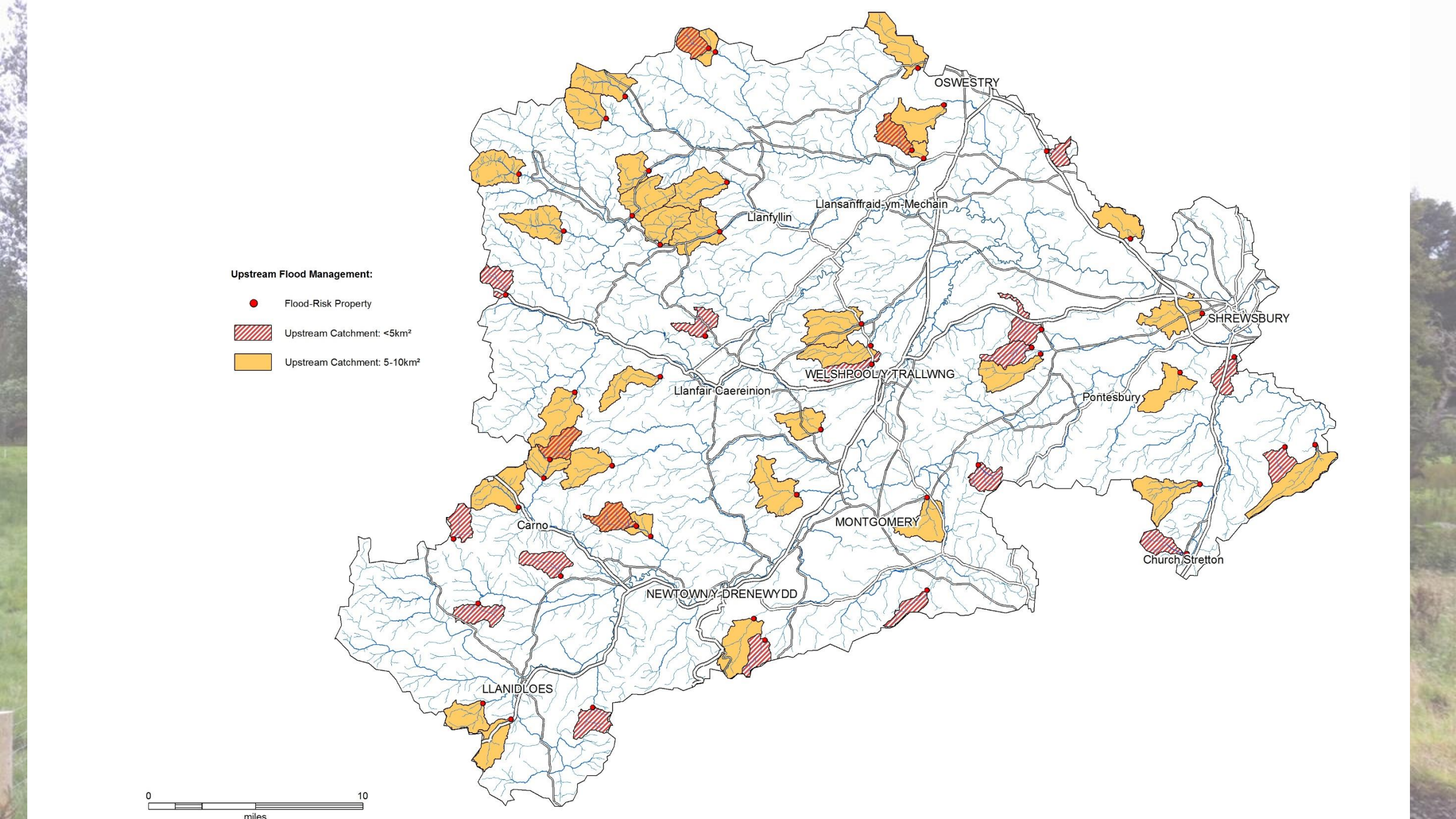
Upstream Flood Management:
Flood-Risk Property
Upstream Catchment: <5km²
Upstream Catchment: 5-10km²
OSWESTRY
Llansanffraid-ym-Mechain
Llanfyllin
SHREWSBURY
WELSHPOOL/Y TRALLWNG
Llanfair Caereinion
Pontesbury
Carno
MONTGOMERY
Church Stretton
NEWTOWN/Y DRENEWYDD
LLANIDLOES
0
10
miles

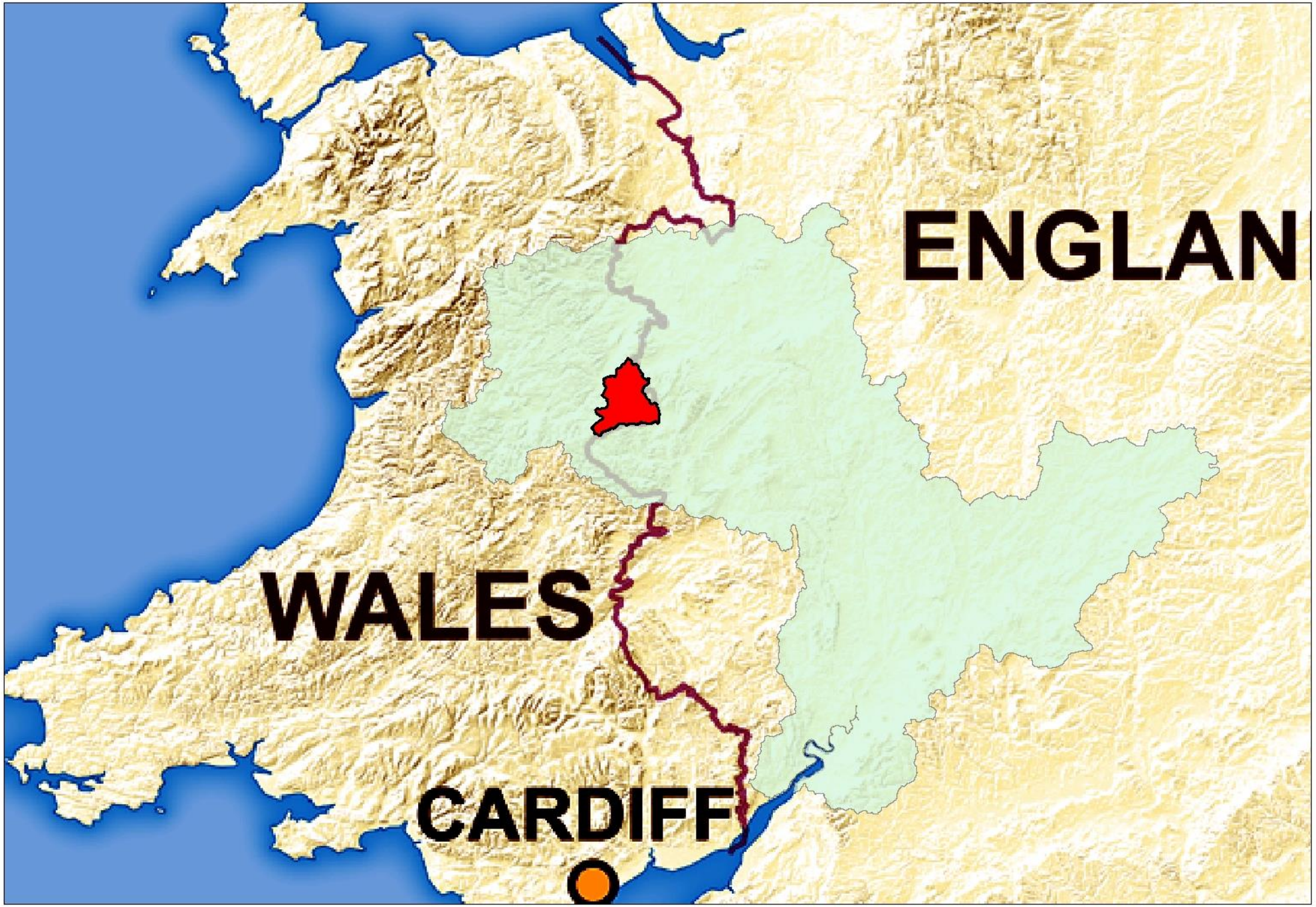
ENGLAN
WALES
CARDIFF

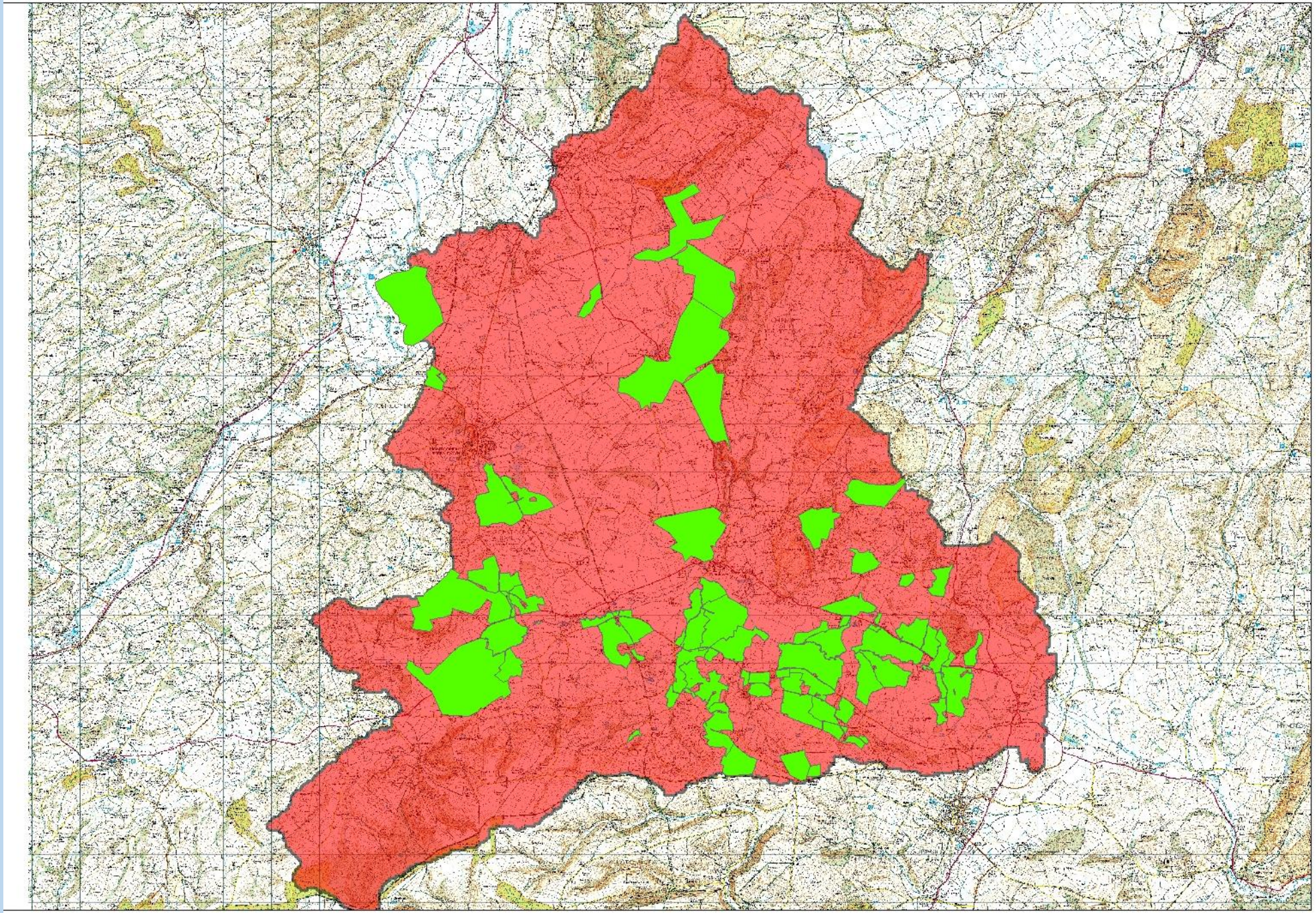

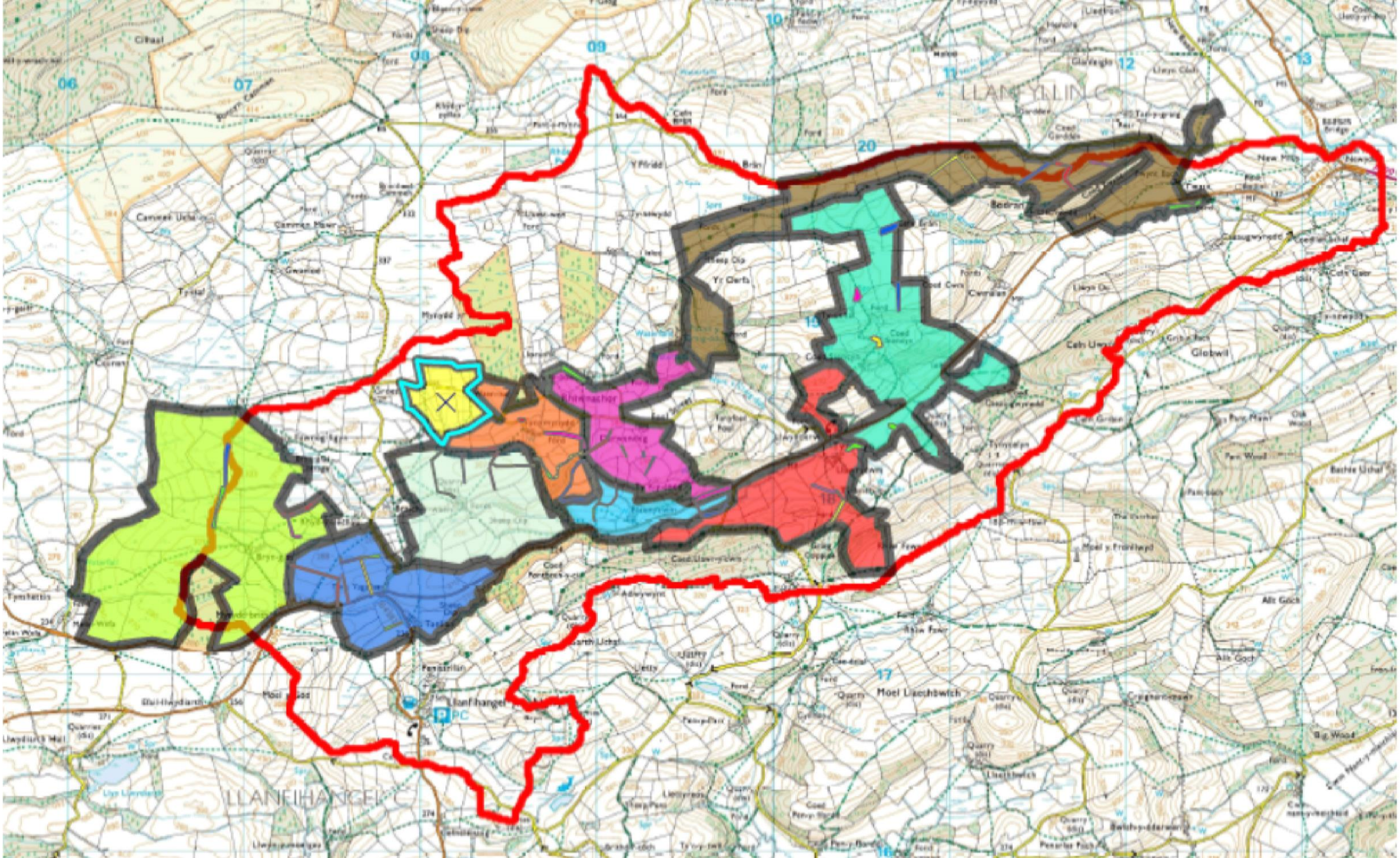

06
07
08
09
10
11
12
13
20
15
18
17
LLANFIHANGEL C
Globwil
Park Wood
Allt Goch
Big Wood
Moel Llaethbwlch

Ymddiriedolaeth Afonydd yr Hafren
Gwarchod a Gofalu am Ddalgylch yr Hafren
Severn Rivers Trust
Preserving and Caring for the Severn Catchment

COED CADW WOODLAND TRUST

YMDDIRIEDOLAETH natur WILDLIFE TRUST
Montgomeryshire Maldwyn

Cyfoeth Naturiol Cymru
Natural Resources Wales

COED CYMRU

Llywodraeth Cymru
Welsh Government

Environment Agency

Department for Environment Food & Rural Affairs

WaterLIFE

WORKING WITH COMMUNITIES, BUSINESS AND GOVERNMENT FOR HEALTHY RIVERS

WWF

THE RIVERS TRUST

Westcountry Rivers Trust

Life